

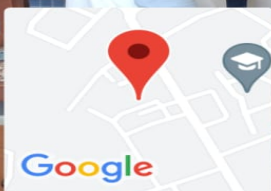
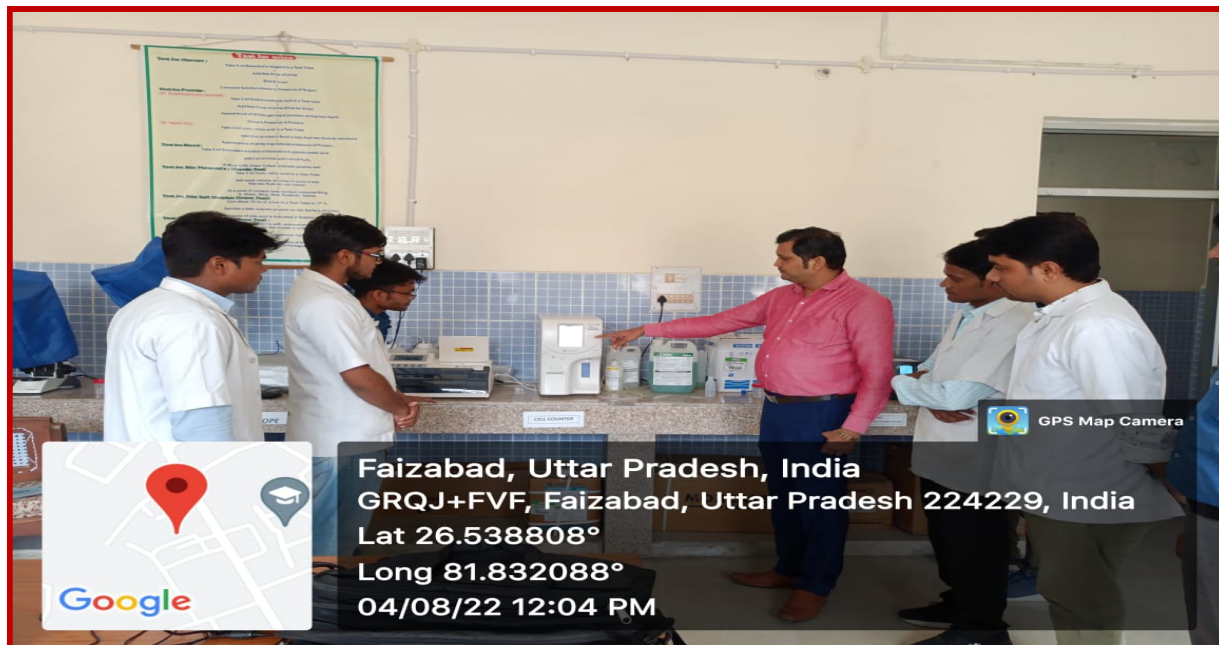


SAMPLE GEOTAGGED PHOTOGRAPHS OF LABORATORIES





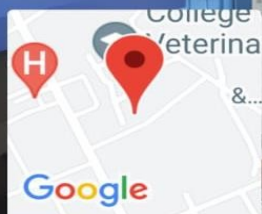
**Acharya Narendra Deva University of
Agriculture & Technology
Kumarganj, Ayodhya (U.P.)**




Faizabad, Uttar Pradesh, India
GRQJ+VVF, Faizabad, Uttar Pradesh 224229, India
Lat 26.538808°
Long 81.832088°
04/08/22 12:04 PM



Clinical Testing Lab. - Veterinary Unit- Main Campus



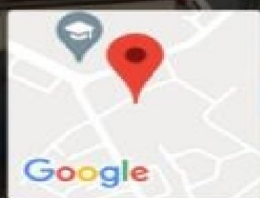
Ayodhya, Uttar Pradesh, India
GRPM+V7X, Uttar Pradesh 224229, India
Lat 26.538266°
Long 81.834324°
07/09/22 12:14 PM



Proximate Analysis Lab. - Veterinary Unit - Main Campus

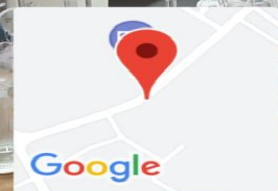


**Acharya Narendra Deva University of
Agriculture & Technology
Kumarganj, Ayodhya (U.P.)**



Faizabad, Uttar Pradesh, India
GRRM+27P, Faizabad, Uttar Pradesh 224229, India
Lat 26.540365°
Long 81.832988°
13/06/22 03:27 PM

Molecular Biotic Stress Lab. - Agriculture Unit - Main Campus



Kumarganj, Uttar Pradesh, India
GRRM+QGM, Kumarganj, Uttar Pradesh 224229, India
Lat 26.541777°
Long 81.834178°
11/07/22 03:42 PM

Central Lab. Facility - Agriculture Unit - Main Campus



**Acharya Narendra Deva University of
Agriculture & Technology
Kumarganj, Ayodhya (U.P.)**




Bioinoculants Production Lab., Agriculture Unit, Main Campus



Biofertilizers & Biopesticides Research & Testing Lab., Main Campus




**Acharya Narendra Deva University of
Agriculture & Technology
Kumarganj, Ayodhya (U.P.)**



Faizabad, Uttar Pradesh, India
GRRP+63X, Faizabad, Uttar Pradesh 224229, India
Lat 26.540076°
Long 81.835966°
03/08/22 03:13 PM

Research Facility for Centre of Excellence in Rice, Agriculture Unit, Main



Kumarganj, Uttar Pradesh, India
GRQP+JF5, Kumarganj, Uttar Pradesh 224229, India
Lat 26.539903°
Long 81.836044°
11/07/22 03:35 PM

Crop Physiology & Biochemistry Research Lab., Agriculture Unit, Main



**Acharya Narendra Deva University of
Agriculture & Technology
Kumarganj, Ayodhya (U.P.)**



Field Agro-Meteorological Observatory - Agriculture Unit - Main Campus



Agronomy PG Lab. - Agriculture Unit - Main Campus



**Acharya Narendra Deva University of
Agriculture & Technology
Kumarganj, Ayodhya (U.P.)**



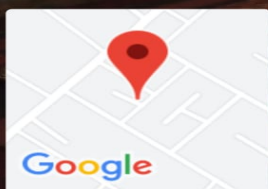
Seed Science & Technology PG Lab. - Agriculture Unit - Main Campus



Central Lab. Facility - Horticulture Unit - Main Campus

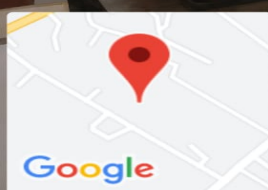
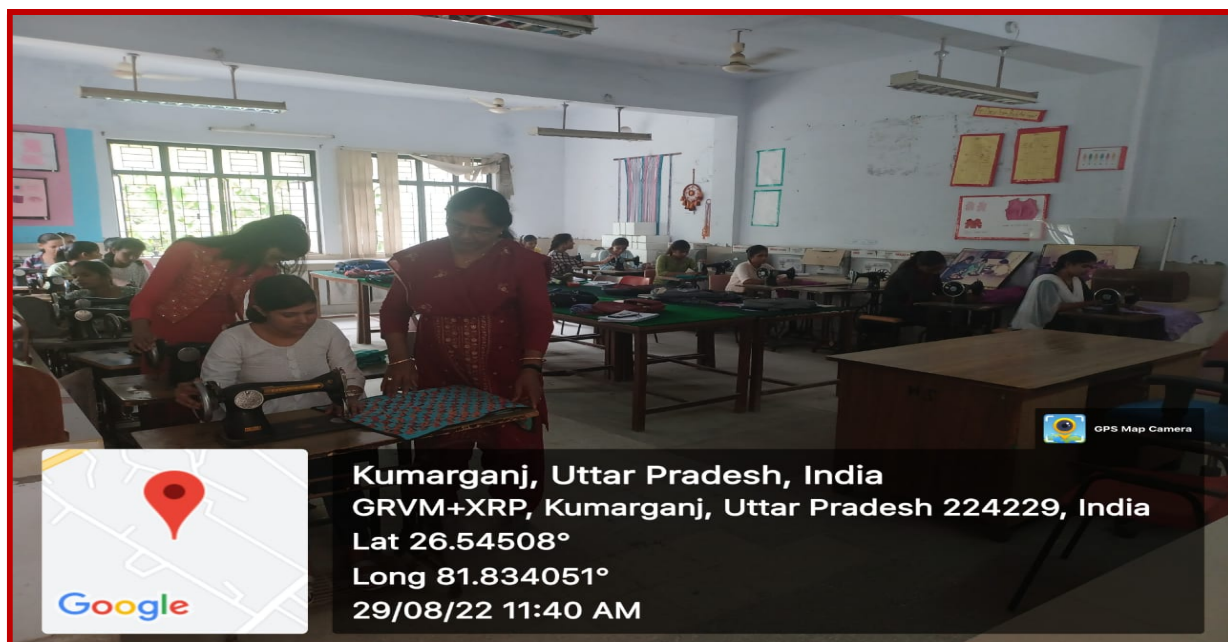


**Acharya Narendra Deva University of
Agriculture & Technology
Kumarganj, Ayodhya (U.P.)**



Kumarganj, Uttar Pradesh, India
GRVQ+QGH, Market, opposite to N D University, Kumarganj, Uttar Pradesh 224229, India
Lat 26.544269°
Long 81.837976°
29/08/22 11:51 AM

Product Development Lab. - Community Science Unit - Main Campus

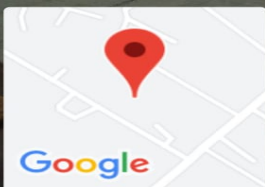
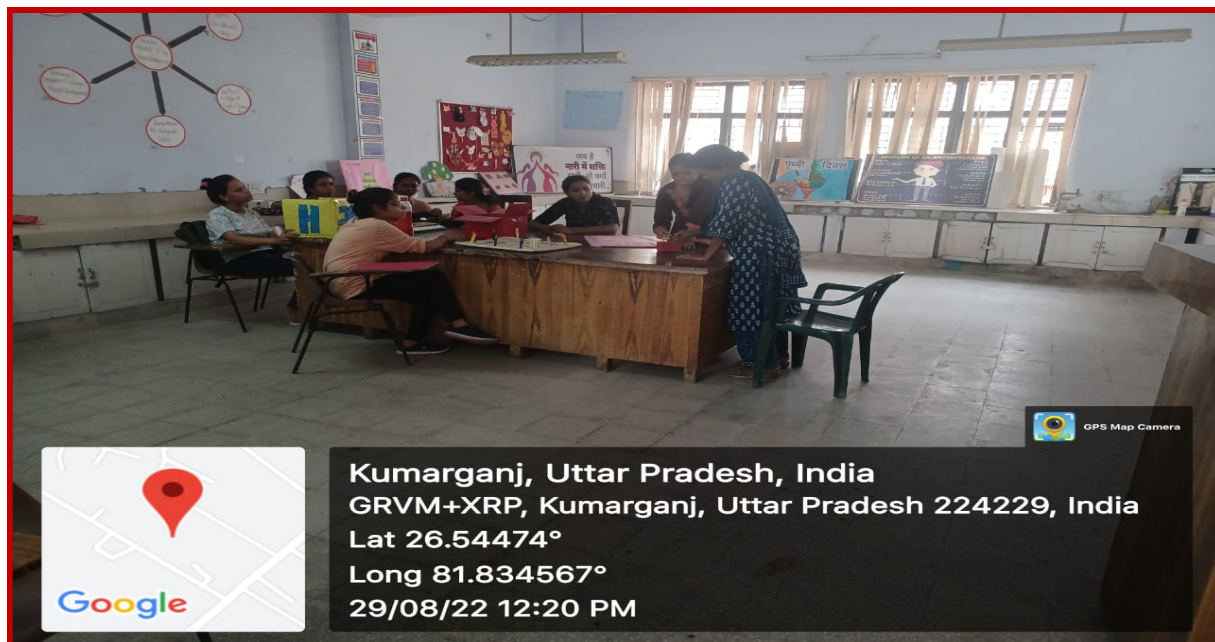


Kumarganj, Uttar Pradesh, India
GRVM+XRP, Kumarganj, Uttar Pradesh 224229, India
Lat 26.54508°
Long 81.834051°
29/08/22 11:40 AM

Textile Science Lab. - Community Science Unit - Main Campus

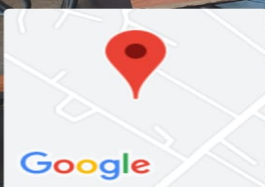


**Acharya Narendra Deva University of
Agriculture & Technology
Kumarganj, Ayodhya (U.P.)**



Kumarganj, Uttar Pradesh, India
GRVM+XRP, Kumarganj, Uttar Pradesh 224229, India
Lat 26.54474°
Long 81.834567°
29/08/22 12:20 PM

Community Activity Lab. - Community Science Unit - Main Campus

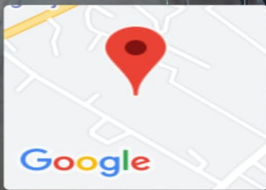


Kumarganj, Uttar Pradesh, India
GRVM+XRP, Kumarganj, Uttar Pradesh 224229, India
Lat 26.54475°
Long 81.834588°
29/08/22 11:28 AM

Family Resources Management Lab. - Community Science Unit - Main





**Acharya Narendra Deva University of
Agriculture & Technology
Kumarganj, Ayodhya (U.P.)**



Kumarganj, Uttar Pradesh, India
GRVM+XRP, Kumarganj, Uttar Pradesh 224229, India
Lat 26.545345°
Long 81.834007°
29/08/22 01:58 PM

Human Dev. & Family Studies Lab. - Community Science Unit - Main Campus



कुमारगंज, उत्तर प्रदेश, भारत
GRVM+XRP, कुमारगंज, उत्तर प्रदेश 224229, भारत
Lat 26.544882°
Long 81.834833°
29/08/22 11:33 AM

Interior Decoration Lab. - Community Science Unit - Main Campus



**Acharya Narendra Deva University of
Agriculture & Technology
Kumarganj, Ayodhya (U.P.)**



Childcare Lab. - Community Science Unit - Main Campus



UG Agricultural Engineering Lab., Agriculture Unit, Azamgarh



**Acharya Narendra Deva University of
Agriculture & Technology
Kumarganj, Ayodhya (U.P.)**



Latitude
26° 1' 41.25756" N

City & State
Kotawa, Uttar Pradesh

Known Place
null

Postal Code
276001

Longitude
83° 8' 27.88944" E

Country
India

UG Genetics & Plant Breeding Lab., Agriculture Unit, Azamgarh



Latitude
26° 1' 42.4146" N

City & State
Kotawa, Uttar Pradesh

Known Place
null

Postal Code
276001

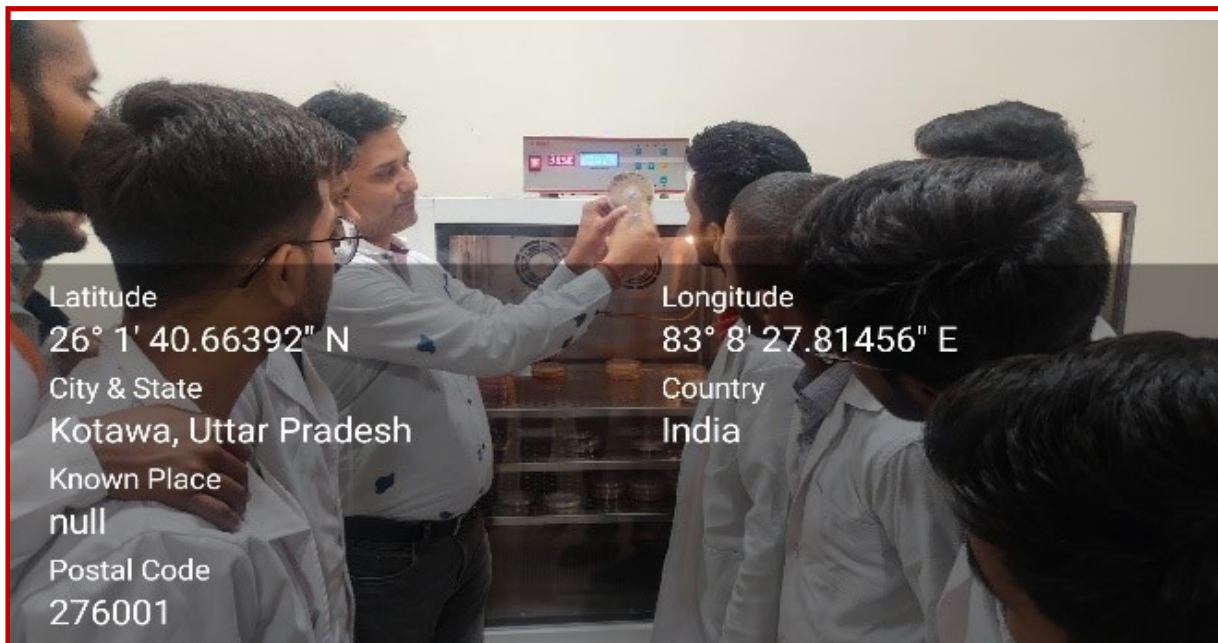
Longitude
83° 8' 27.8322" E

Country
India

UG Horticulture Lab., Agriculture Unit, Azamgarh



**Acharya Narendra Deva University of
Agriculture & Technology
Kumarganj, Ayodhya (U.P.)**



Latitude
26° 1' 40.66392" N

City & State
Kotawa, Uttar Pradesh

Known Place
null

Postal Code
276001

Longitude
83° 8' 27.81456" E

Country
India

UG Plant Pathology Lab., Agriculture Unit, Azamgarh



Latitude
26° 1' 40.15668" N

City & State
Kotawa, Uttar Pradesh

Longitude
83° 8' 25.78416" E

Country
India

UG Soil Science Lab., Agriculture Unit, Azamgarh



**Acharya Narendra Deva University of
Agriculture & Technology
Kumarganj, Ayodhya (U.P.)**



Latitude
26° 1' 40.18692" N


City & State
Kotawa, Uttar Pradesh

Known Place
null

Longitude
83° 8' 25.56384" E

Country
India

UG Agronomy Lab., Agriculture Unit, Azamgarh



GRPP+GWV, Faizabad, Uttar Pradesh 224229, India

Latitude
26.5364676°

Local 04:05:53 PM
GMT 10:35:53 AM

Longitude
81.8346735°

Altitude 102 meters
Friday, 08.04.2022



Post Graduate Lab. – Fisheries Unit – Main Campus